



# Buck and Doe Road Improvements

## Purpose

The Buck and Doe Road Improvement Project will upgrade the 63-mile currently dirt road that links historic Route 66 to Grand Canyon West (GCW) — the Hualapai’s prime tourist destination. When complete, the upgraded road will make travel safer and more efficient for workers and visitors heading to attractions like the Grand Canyon Skywalk, zip lines, and river rafting adventures — all run by tribal members, many of whom commute from Peach Springs. This important transportation investment will help create jobs, boost tourism, and support sustainable economic growth for the tribe.

**Phase 1:** Improves approximately 17.5 miles of Buck and Doe Road between SR 66 and West Water.

**Phase 2:** Improves approximately 30 miles of Buck and Doe Road including drainage, realigning and paving the remainder of roadway, and other improvements.

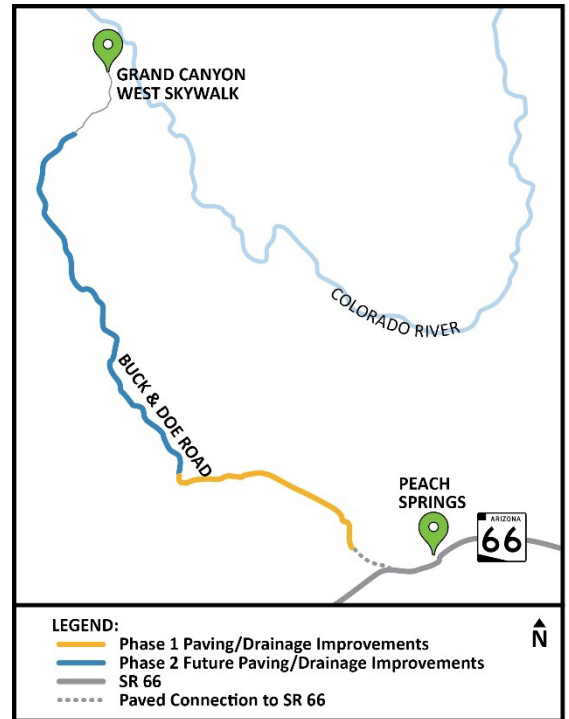
## Benefits When Complete

- Replaces compacted dirt road with asphalt road to make it drivable in diverse weather conditions
- Makes it faster, easier, safer to commute to/from Grand Canyon West
- Reduces road maintenance time and costs significantly for the Tribe’s Department of Public Works

## Current Stage

Phases	Planning	Design and Permitting	Construction	Complete
<b>Phase 1:</b> 17.5 miles of paving/drainage improvements to West Water		•		
<b>Phase 2:</b> 30 miles of paving/drainage improvements to GCW	•			

Project construction schedule is based on adequate funding. The tribe is pursuing grant opportunities and other funding to fund phase 1 and phase 2 of the project.



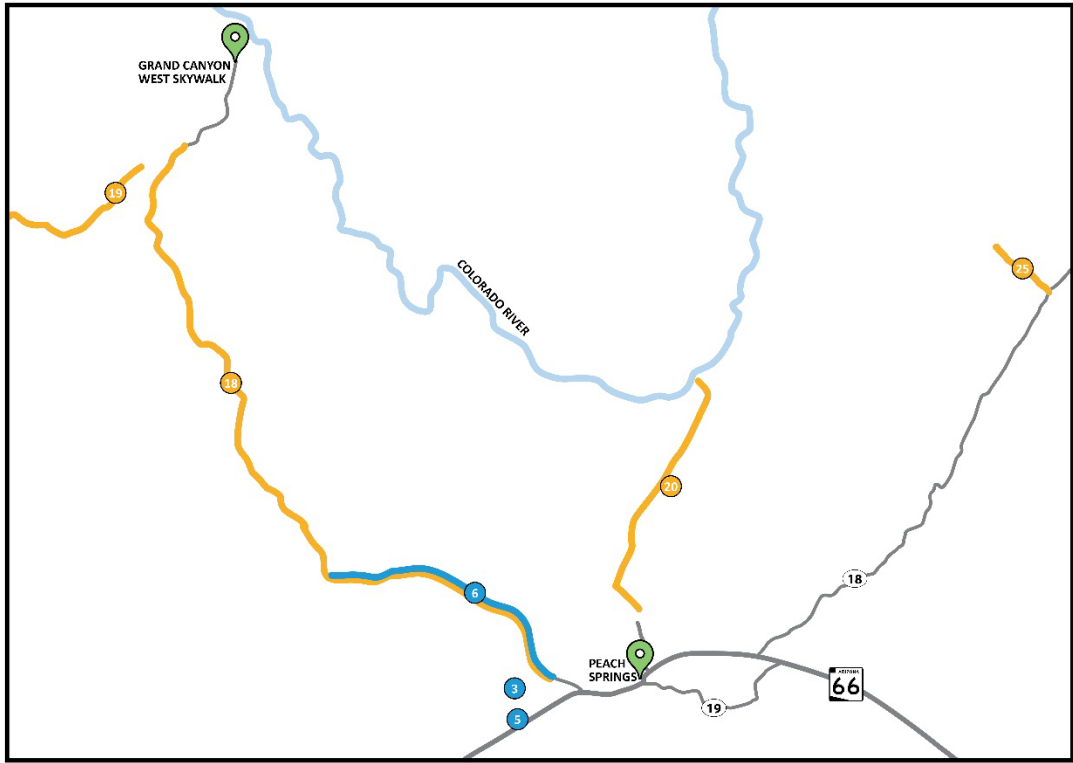
**Hualapai Moving Forward** is a transformational program bundle of more than 30 projects to enhance the quality of life for all Hualapai and preserve the tribe’s heritage for future generations. The program includes projects for transportation, water, community recreation, tribal facilities, as well as capacity building/planning, operations, and maintenance.



Learn more:  
[HualapaiMovingForward.org](http://HualapaiMovingForward.org)



# Regional Projects



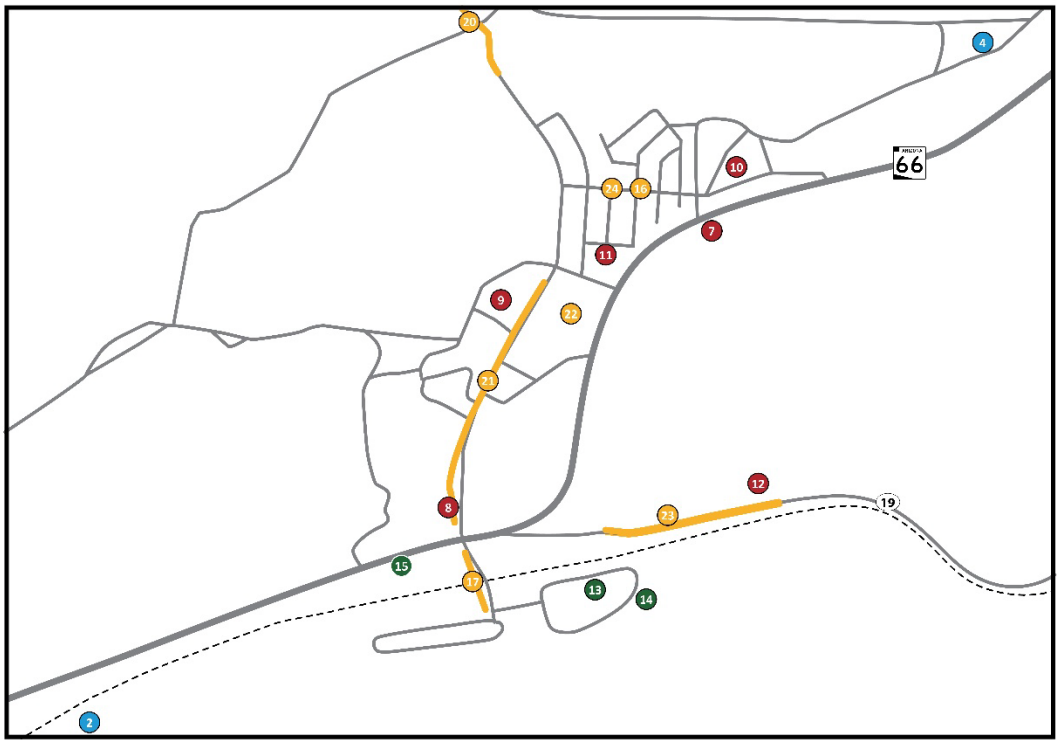
12.1.25 Subject to change based on field conditions and funding. Not to scale.

**Legend:**

- WATER AND SEWER PROJECTS**
  - 1 Hualapai Water Rights Pipeline Planning Including Design and Environmental - NOT SHOWN ON MAP
  - 2 Sewer Lagoon No. 6
  - 3 Truxton Aquifer Well
  - 4 Water Storage Tanks
  - 5 Well No. 1 Piping Replacement
  - 6 West Water / Peach Springs Cross Connection
- TRIBAL FACILITIES**
  - 7 Administration Building & Associated Infrastructure
  - 8 Pop's Laundry Facility and Ped Bridge
  - 9 Public Safety Complex
  - 10 Public Services Annexes
  - 11 Re-purpose Exit Station 1
  - 12 Transportation Complex
- COMMUNITY RECREATION**
  - 13 Rodeo Circle Park
  - 14 Sports Complex
  - 15 Hualapai Veterans Park
- TRANSPORTATION (ROADS, PATHS AND SIDEWALKS)**
  - 16 Baseline Roadway Maintenance
  - 17 Diamond Creek Road Overpass
  - 18 Buck & Doe Road
  - 19 Diamond Bar Road (Safety Project)
  - 20 Diamond Creek Road
  - 21 Diamond Creek Road (Walking Path)
  - 22 Local Roadways
  - 23 Nelson Road
  - 24 Peach Springs Road
  - 25 Youth Camp Road
- PLANNING AND O&MS - NOT SHOWN ON MAP**
  - Alert Weather Gauges
  - Hualapai Entrance
  - Hydrant Maintenance, Installation, Piping, & Coverage Plan
  - New HIP Homes (Water & Sewer)
  - Road Inventory, Pavement Mgmt. System & Road Program SOPs, Manuals, etc.
  - Safe Streets for All - Transportation Safety Plan
  - Safety Master Plan & Improvements (Sidewalks, ADA, Lighting, Cameras, etc.)
  - Long Range Transportation Plan
  - Water Strategy/Capital Improvement Plan

Numbering identifies map location only. It does not indicate a project's priority or order of construction.

# Peach Springs Area Projects



12.1.25 Subject to change based on field conditions and funding. Not to scale.

**Legend:**

- WATER AND SEWER PROJECTS**
  - 1 Hualapai Water Rights Pipeline Planning Including Design and Environmental - NOT SHOWN ON MAP
  - 2 Sewer Lagoon No. 6
  - 3 Truxton Aquifer Well
  - 4 Water Storage Tanks
  - 5 Well No. 1 Piping Replacement
  - 6 West Water / Peach Springs Cross Connection
- TRIBAL FACILITIES**
  - 7 Administration Building & Associated Infrastructure
  - 8 Pop's Laundry Facility and Ped Bridge
  - 9 Public Safety Complex
  - 10 Public Services Annexes
  - 11 Re-purpose Exit Station 1
  - 12 Transportation Complex
- COMMUNITY RECREATION**
  - 13 Rodeo Circle Park
  - 14 Sports Complex
  - 15 Hualapai Veterans Park
- TRANSPORTATION (ROADS, PATHS AND SIDEWALKS)**
  - 16 Baseline Roadway Maintenance
  - 17 Diamond Creek Road Overpass
  - 18 Buck & Doe Road
  - 19 Diamond Bar Road (Safety Project)
  - 20 Diamond Creek Road
  - 21 Diamond Creek Road (Walking Path)
  - 22 Local Roadways
  - 23 Nelson Road
  - 24 Peach Springs Road
  - 25 Youth Camp Road
- PLANNING AND O&MS - NOT SHOWN ON MAP**
  - Alert Weather Gauges
  - Hualapai Entrance
  - Hydrant Maintenance, Installation, Piping, & Coverage Plan
  - New HIP Homes (Water & Sewer)
  - Road Inventory, Pavement Mgmt. System & Road Program SOPs, Manuals, etc.
  - Safe Streets for All - Transportation Safety Plan
  - Safety Master Plan & Improvements (Sidewalks, ADA, Lighting, Cameras, etc.)
  - Long Range Transportation Plan
  - Water Strategy/Capital Improvement Plan

Numbering identifies map location only. It does not indicate a project's priority or order of construction.